















-  Public Transport Access
-  Lendal Bridge
-  Park & Ride
-  Train Station
-  Tram/Train Line
-  Transport Interchange
-  Rail Halt (Tram/Train)
-  Bus Route
-  14 Tram/Train
-  15 East of Station Interchange
-  16 Queen Street Bridge Interchange
-  17 Marble Arch Interchange
-  18 East/West Interchange
-  19 Local Interchange

Public Transport Options



Project York Northwest

Title Public Transport Options

Client  
Date June 2007

Scale N.T.S.  
Drawn by EW  
Drg. No. NE20567/005



Based upon Ordnance Survey mapping with the permission of Her Majesty's Stationery Office. © Crown Copyright reserved. Licence number AL50684A